COMUNE DI SANT'ALESSIO SICULO
(Città Metropolitana di Messina)

PIANO UTILIZZO DEMANIO MARITTIMO
P. U. D. M.

Committente
Amministrazione Comunale

Progettista
(Ing. Giuseppe Lo Pò)

ELABORATO
I
DOCUMENTAZIONE FOTOGRAFICA

DATA:

C.FISC./P.IVA 00347890832
Piazza Municipio, 1 - 98030 Sant' Alessio Siculo (ME) Telefono: 0942 751036

FOTO AEREE

FOTO 1



FOTO 2



FOTO 3



FOTO 4



FOTO 5



AEROFOTOGRAMMETRIA rapp. 1:1000

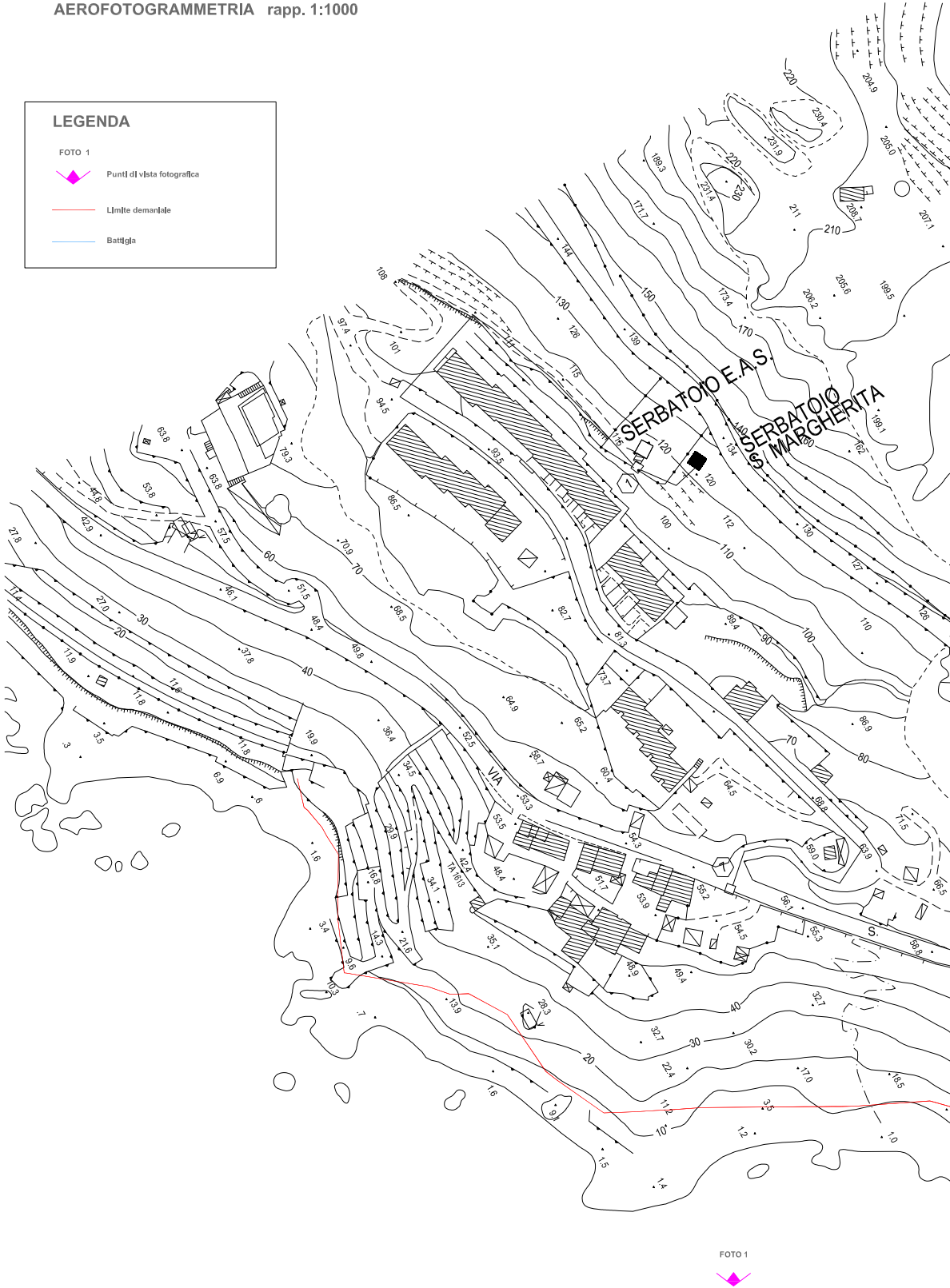
SERBATOIO E.A.S.
SERBATOIO S. MARGHERITA
VIA
S.
FOTO 1
220
210
170
150
130
120
110
100
90
80
70
60
40
30
20
10
TA 16/13

LEGENDA

FOTO 1

◆	Punti di vista fotografica
—	Limite demaniale
—	Battigia

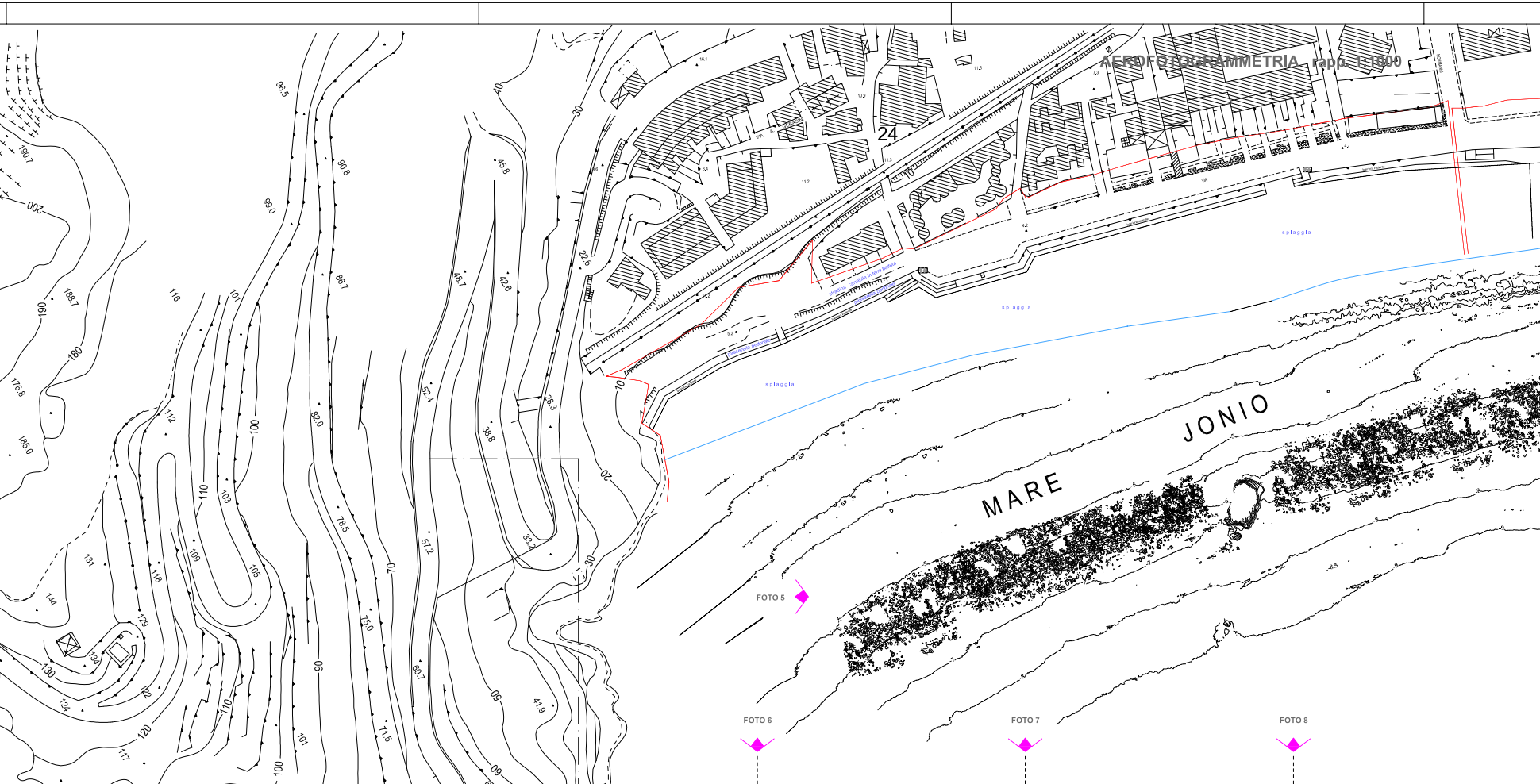
AEROFOTOGRAMMETRIA rapp. 1:1000
24
MARE JONIO
spiaggia
spiaggia
spiaggia
spiaggia
FOTO 5
FOTO 6
FOTO 7
FOTO 8
200
190
180
176.8
185.0
188.7
190.7
116
112
110
101
100
96.5
99.0
90.8
86.7
82.0
78.5
40
45.8
42.6
48.7
52.4
57.2
38.8
30
28.3
22.6
20
10
33.2
131
144
130
129
134
124
122
120
118
117
109
105
103
75.0
70
60.7
50
41.9

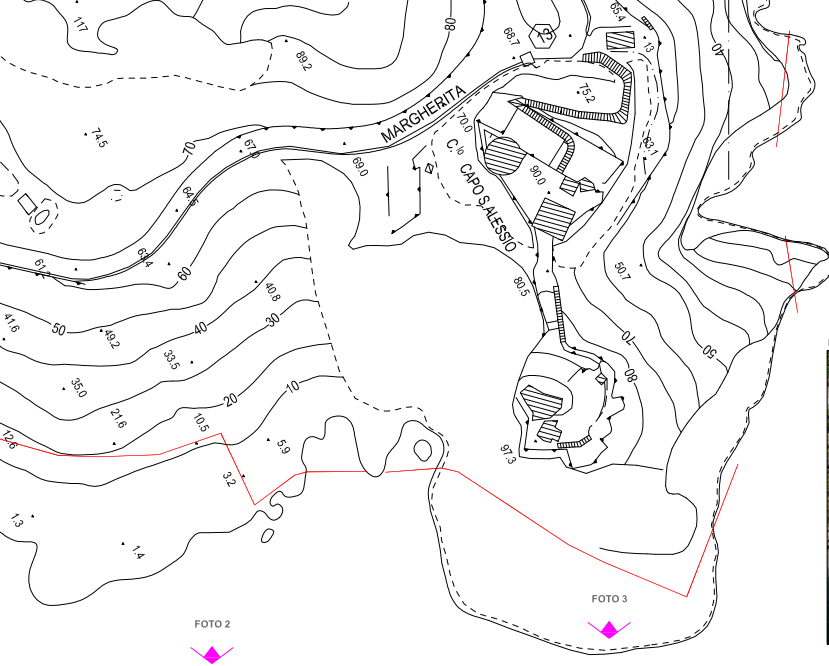
MARGHERITA
C.le CAPO S. ALESSIO
FOTO 2
FOTO 3
FOTO 4
117
89.2
74.5
70
67.0
69.0
75.2
70.0
90.0
83.1
68.7
65.4
64.5
60
61.4
61.6
50
49.2
41.6
40.8
40
35.0
33.5
30
21.6
20
10.5
10
5.9
3.2
1.3
1.4
80.5
50.7
97.3
80
60
50
40
30
10
13

FOTO 7



FOTO 9



FOTO 6



FOTO 8



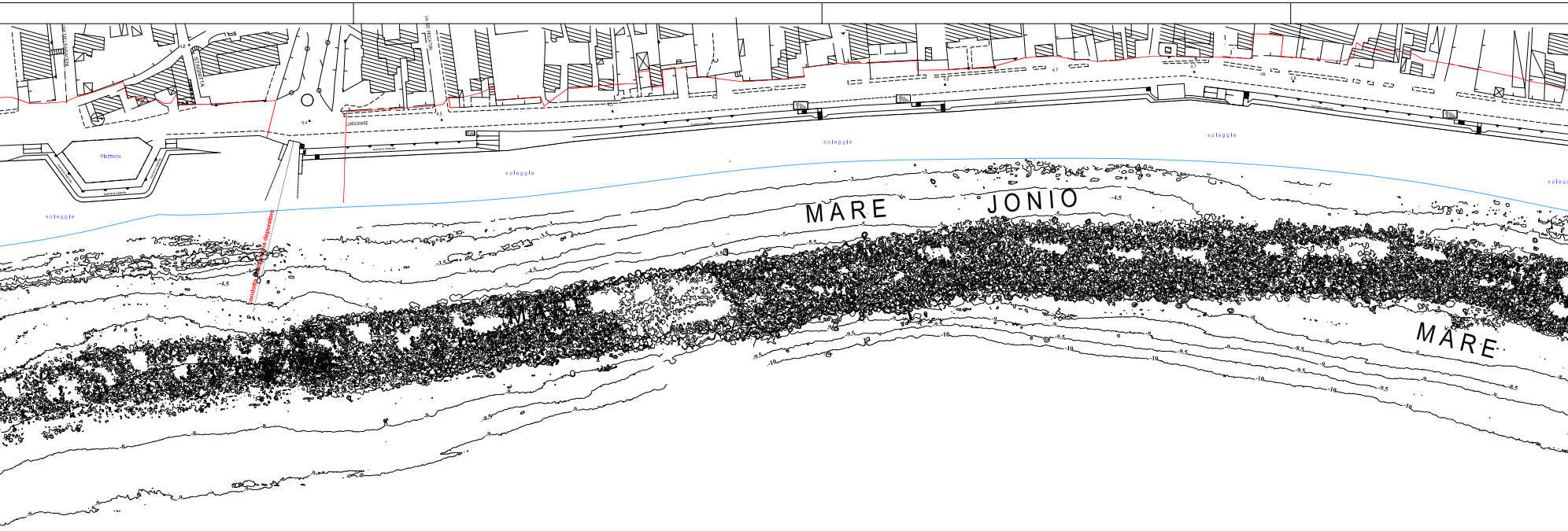
VIA DEL SARACENI
STAGNITTA
VIA DEI PESCATORI
LUNGOMARE
Piazzetta
splaggia
splaggia
splaggia
splaggia
condotta [illegible] depuratore
MARE
JONIO
MARE
MARE

FOTO 9
FOTO 10
FOTO 11
FOTO 12
FOTO 13
FOTO 14



FOTO 11



FOTO 13



FOTO 15



FOTO 10



FOTO 12



FOTO 14



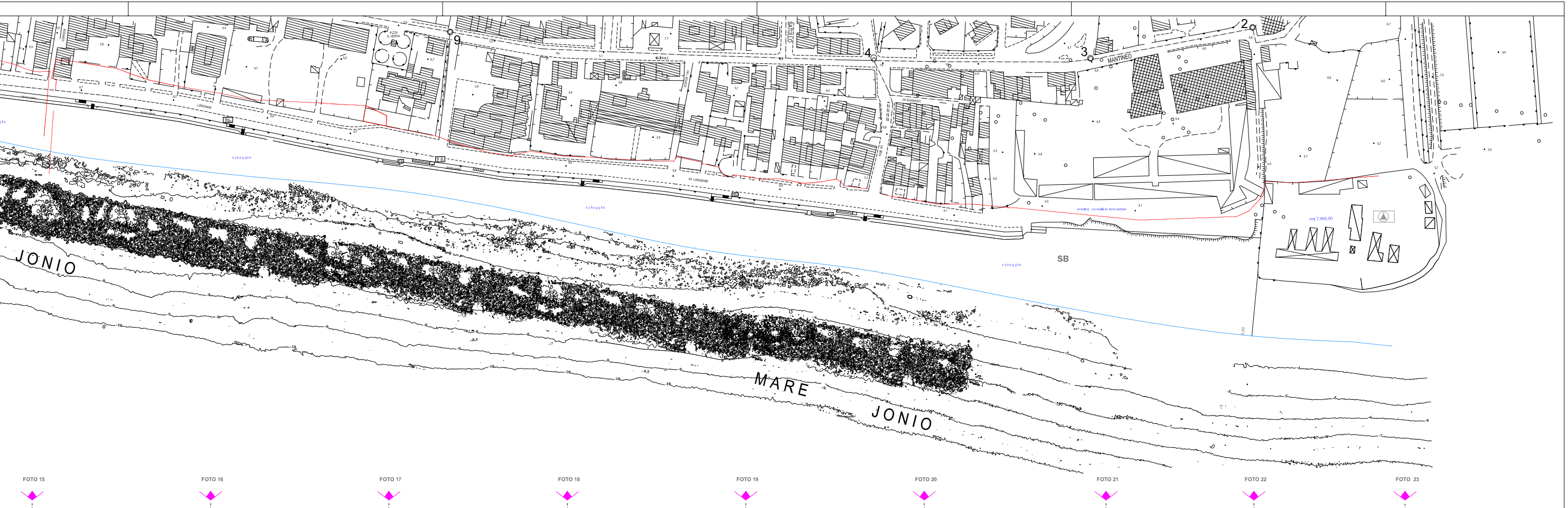
9
SATULLO
4
3
MANTINEO
2
VIA QUASIMODO
spiaggia
spiaggia
spiaggia
stradina carrabile in terra battuta
mq 7.995,00
SB
JONIO
MARE
JONIO
FOTO 15
FOTO 16
FOTO 17
FOTO 18
FOTO 19
FOTO 20
FOTO 21
FOTO 22
FOTO 23




FOTO 17


FOTO 19


FOTO 21


FOTO 23


FOTO 16


FOTO 18


FOTO 20


FOTO 22